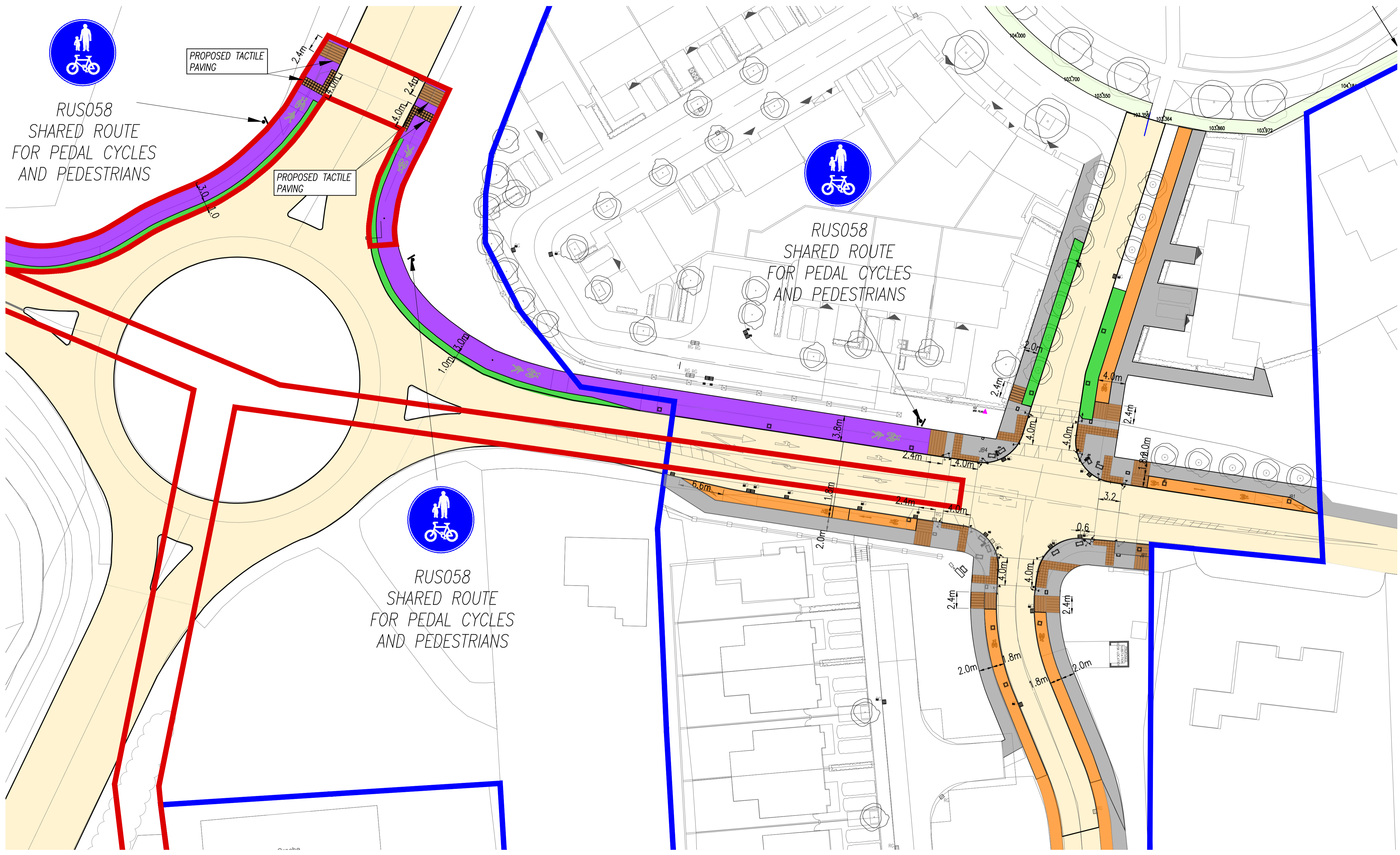
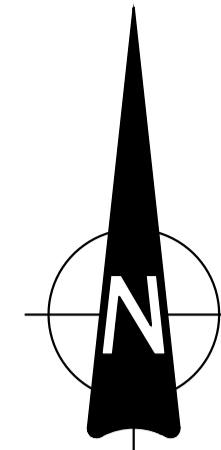
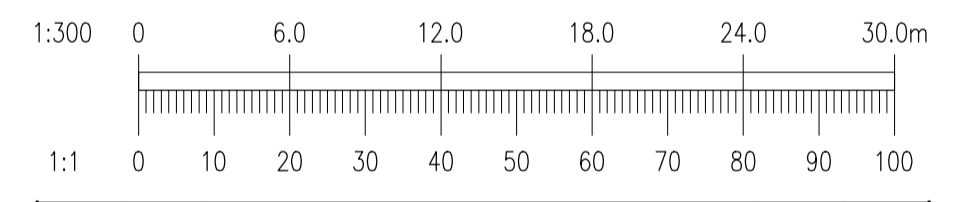


NOTES:  
 1. DO NOT SCALE. USE FIGURED DIMENSIONS ONLY.  
 2. THIS DRAWING IS TO BE READ IN CONJUNCTION WITH ALL OTHER RELEVANT ARCHITECTURAL AND ENGINEERING DRAWINGS.



**LEGEND**

- SITE BOUNDARY PHASE 2
- SITE BOUNDARY PHASE 1 APPROVED DEVELOPMENT DA/120987 UNDER CONSTRUCTION
- INDICATES ROADS
- INDICATES PROPOSED FOOTPATH
- INDICATES PROPOSED SHARED PATH FOR CYCLISTS AND PEDESTRIANS
- INDICATES PROPOSED TACTILE PAVING
- INDICATES PROPOSED CYCLE PATH
- INDICATES PROPOSED GRASS VERGE
- INDICATES PROPOSED COLOURED ROAD SURFACE
- PROPOSED CROSS OVER 25/75mm KERB
- PROPOSED 125mm KERB
- PROPOSED 5mm KERB



~	10/20	SHD APPLICATION ISSUE	MK	IS
REV.	DATE	AMENDMENT	DRN	APPD

STATUS **FOR SHD APPLICATION**

**Waterman Moylan**  
 Engineering Consultants  
 BLOCK 5, EASTPOINT BUSINESS PARK, ALFIE BYRNE ROAD,  
 DUBLIN D03 H3F4 IRELAND. Tel: (01) 664 8900  
 Email: info@waterman-moylan.ie www.waterman-moylan.ie

CLIENT **CASTELTHORN CONSTRUCTION ULC**  
 ARCHITECT **O'MAHONY PIKE ARCHITECTS**

PROJECT  
**PROPOSED PHASE 2 RESIDENTIAL DEVELOPMENT AT DUNSHAUGHLIN, CO. MEATH**

TITLE  
**PROPOSED CYCLE/PEDESTRIAN LINK SHEET 3 OF 3**

DRAWN MK	DESIGNED JU	APPROVED IS	DATE OCT. 2020
SCALE 1:300 @ A1	JOB NO. 12-081	DRG. NO. P183	REVISION ~